

Travel Information to HDL

	<u>Page</u>
Hotels in Brenham:	2
HDL Location:	
In the Heart of Texas	
HDL Facility in Brenham	
Brenham City Attractions	3
Airport Maps:	
Houston to Brenham	
IAH (Intercontinental)	
& HOU (Hobby)	6
Austin to Brenham	
AUS (Austin-Bergstrom)	7
College Station to Brenham	
CLL (Easterwood Airport)	8
Driving: Dallas to Brenham	
Driving Map	9

HDL Research Lab Inc
406 W. Blue Bell Rd.
at corner of Rink St.
(formerly Horton St.)
Brenham, TX 77833



AS9100 & ISO 9001:2000 CERTIFIED

Office Hours: 8:00 AM to 5:00 PM Central

Tel: 979.836.2300

Fax: 979.836.1056

Email: sales@hdlpower.com

www.hdlpower.com

Rev 09/20/2011

HDL recommends hotels listed below. Please confirm HDL Corp Rate locally as special events affect rates.

Hotels & Lodging in Brenham, TX

ANT STREET INN Bed & Breakfast



(800)481-1951 (979)836-7393 Fax(979)836-7575
http://www.antstreetinn.com

Includes Delicious Breakfast, HDL Corp Rate \$89
Virtual Room Website, Cable TV, (Rate for 1 Person)
Free Wireless HiSpeed,
Brenham Grill next door, Walking distance Downtown shops.
★ 107 W. Commerce Street, Brenham, TX 77833
Email: stay@antstreetinn.com


HOLIDAY INN EXPRESS Brenham Hotel & Suites



(800)465-4329 (979)836-4590 Fax (979)836-4310
http://www.hiexpress.com/brenhamtx

Free Hot Cont. Breakfast, Free WiFi, HDL Corp Rate \$89
Fitness Center / Pool / Hot Tub, (Rate=Std Rm only)
Free Local Calls, 32" HD TV Flat Screen, Jacuzzi Stuites,
Full Kitchenette Suites, Walking dist. Applebee's
★ 555 Highway 290 West, Brenham, TX 77833
Email: alpatel@mail.com, alpee13@yahoo.com

COMFORT SUITES



(800)424-6423 (979)421-8100 Fax(979)421-8108
http://www.choicehotels.com/

Includes Indoor Pool / Jacuzzi, HDL Corp Rate \$69.99
Exercise Room, Media Room w/printer, (small chg for faxes),
DSL, Fridge, Microwave, Coffeepot, Ironing Board/Iron, etc.
Free Cont'l breakfast, Walking distance Mariachis Mex. Rest.
★ 2350 S. Day St., Brenham, TX 77833

BEST WESTERN INN of Brenham



(800)528-1234 (979) 251-7791 Fax(979)251-7792
http://www.bestwesterntexas.com/hotels/brenham/

Free Hot Breakfast, Outdoor Pool, HDL Corp Rate \$69.99
Red Room Restaurant next door,
Microwave, Fridge, Coffee Maker, Iron & Ironing Board in all
Rooms.
★ 1503 Hwy 290 East, Brenham, TX 77833
Email: bwbrenham@hotmail.com

LA QUINTA of Brenham



(800)276-7415 (979)836-5551 Fax(979)836-8324
http://www.lq.com/lq/index.jsp

Indoor Pool & Hot Tub, HDL Corp Rate \$ TBD .
Business Center, Fridge & Microwave in Room,
Breakfast Buffet w Hot Item & 24-Hr Denny's within walking
distance.
★ 2950 Woodridge Blvd, Brenham, TX 77833

HAMPTON INN & Suites



(800)818-0030 (979)337-9898 Fax(979)337-9890
http://www.brenhamsuites.hamptoninn.com

Hampton Inn & Suites HDL Corp Rate \$89
Hot Breakfast, Business Center, (Call Direct for Corp Rate)
Fitness Center, Outdoor Pool, Outdoor Spa, Mini-Convenience
Store onsite, Suites if Avail, Walking distance to Applebee's.
★ 2605 Schulte Boulevard, Brenham, TX 77833
Email: larissa.dieterich@hilton.com

LILLIAN FARMS Country Estate & Spa

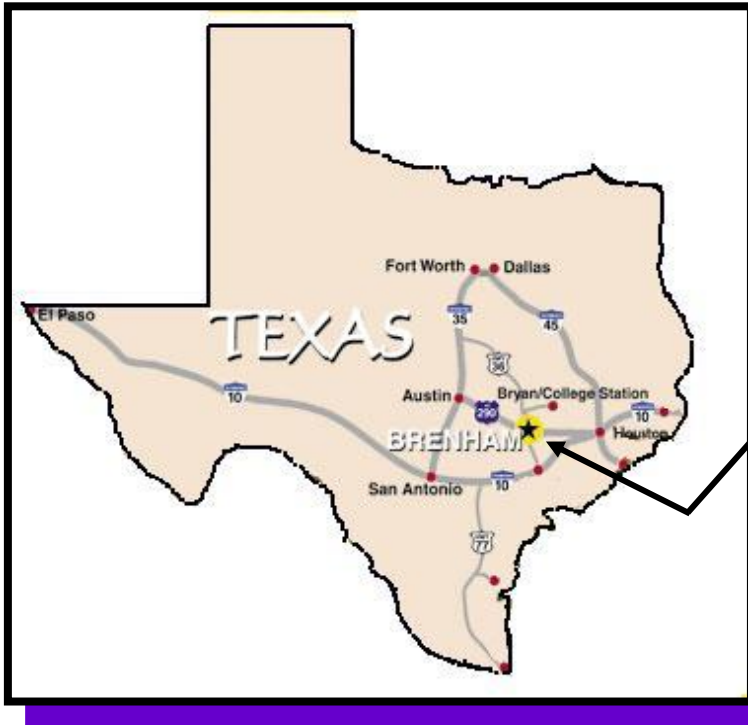


(979) 421-6332 Fax: (979) 421-9025
http://www.lillianfarms.com

Equine Lodging, Country Breakfast, HDL Corp Rate: Pls Call
Destination Wellness, Culinary Weekend, Romantic Getaway,
Business & Social Events, Weddings & Receptions.
★ 12570 FM 1155 East, Washington, TX 77880
Email: lillianfarms@msn.com

Maps & Driving Directions

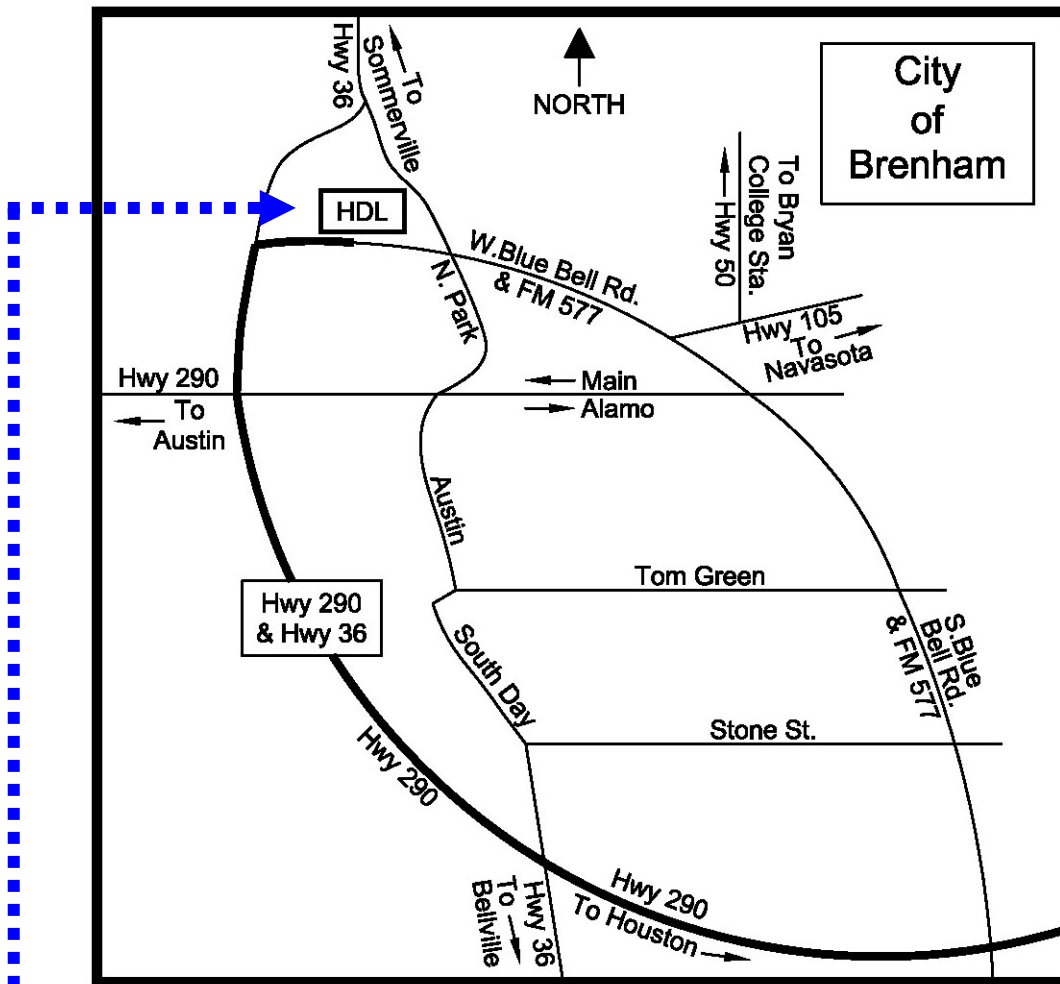
Brenham is almost equidistant (driving-wise) from Houston's Bush Intercontinental Airport & Austin's Bergstrom Airport. However, traffic congestion from Houston can be an issue; while connections through Austin-Bergstrom Airport may not as convenient as those in Houston. Driving from Dallas to Brenham is usually shorter than flying.



**HDL is
Located in the
Heart of Texas**



Map to HDL



	<p><u>Where to Park at HDL</u></p> <p>HDL is located on the corner of Blue Bell Rd. (FM 577) and Rink St.</p> <p>Turn left (north) onto Rink St & continue ½ block to the unmarked parking lot on the right. You may park in any space.</p> <p>No parking on the street.</p> <p>HDL's office is positioned on Rink St., near the intersection of Blue Bell Rd.</p> <p>You will need to enter the Office Door on the left & come up the stairs to register.</p>
--	--

City of Brenham & Attractions



NOTE:

83 Ant Street Inn, downtown, (shown in the Downtown District inset box at top left)

88 Holiday Inn

109 Comfort Suites

84 Best Western

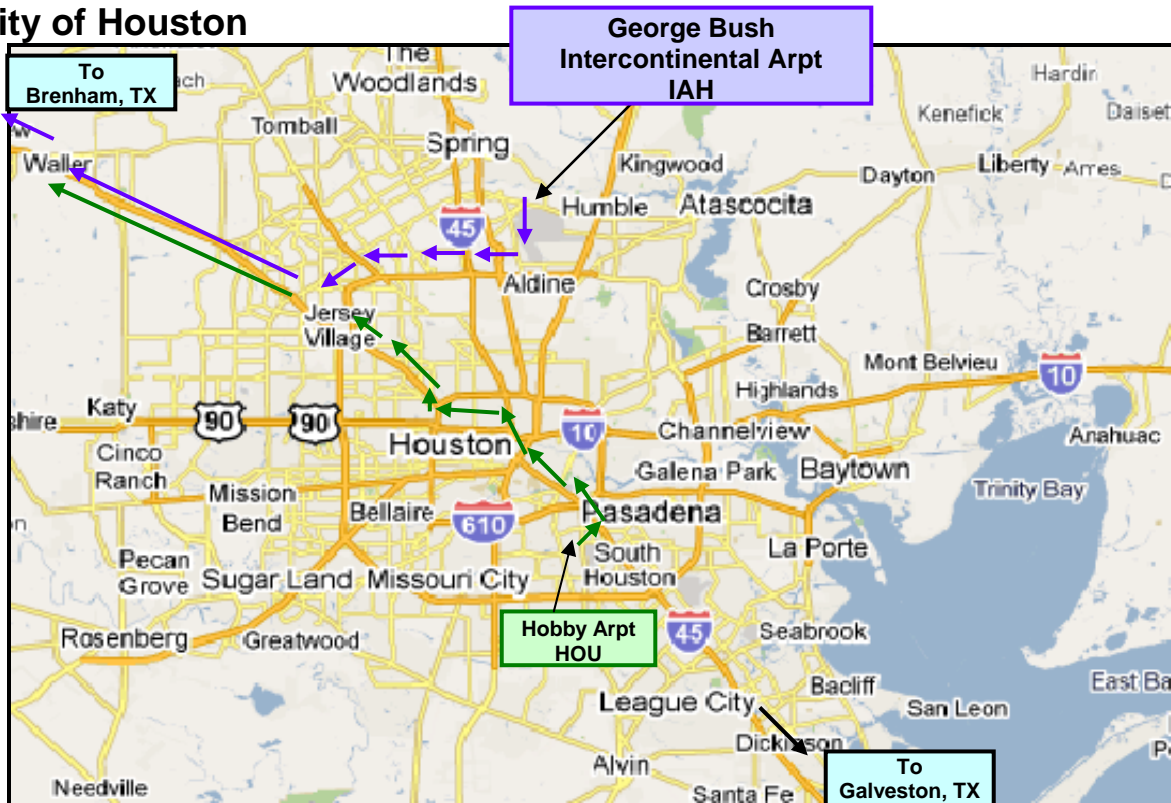
86 LaQuinta

74 Hampton Inn next to Holiday Inn

25 Blue Bell Creameries, 800-327-8135 Confirm Tour Hours M-F 10, 11am, 1, 1:30, 2, 2:30pm.

Washington Cty Chamber of Commerce Map 2010

City of Houston



Driving Directions

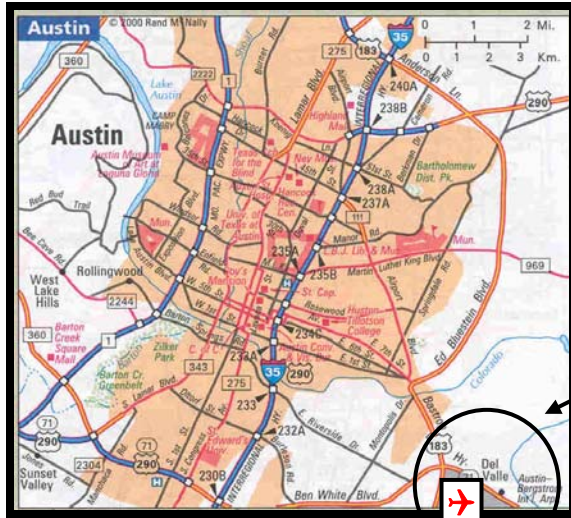
From George Bush Intercontinental Airport (IAH) to HDL, Brenham, TX

- (1) Exit the Houston's Bush Intercontinental Airport per the airport exit signs onto JFK Blvd.
- (2) Continue to Sam Houston Pkwy (Tollway/Beltway 8) & turn right onto access road & quickly enter from left lane on access road onto tollway. Continue for a few miles to pay toll, **6 quarters**, or for change use Full Service with the blue signs.
- (3) Continue on Tollway, passing FM 249 to Hwy 290 West (Austin Hwy).
- (4) Exit onto Hwy 290, traveling northwest for about 60 miles.
- (5) Milestones will be: Fairfield Subdivision, Exxon/Shell at Hockley, James Muse Pkwy, County Line BBQ at 462, Hwy 6 to Bryan/College Station, Traffic Light at Chappell Hill, then 12 miles to Brenham.

From William P Hobby Airport (HOU) to HDL, Brenham, TX

- (1) Exit Hobby Airport on Hobby Airport Loop, slight left (north) onto Broadway St. Left at Belfort Ave.
- (2) Right at Telephone Rd., Continue onto Reveille St., Take ramp to TX-35N
- (3) Merge onto I-45N
- (4) Take exit 48B on the left to merge onto I-10W toward San Antonio.
- (5) Take exit 763 to merge onto I-610 North
- (6) Slight left at US 290 W (signs for US 290 W/Austin)
- (7) Milestones will be: Fairfield Subdivision, Exxon/Shell at Hockley, James Muse Pkwy, County Line BBQ at 462, Hwy 6 to Bryan/College Station, Traffic Light at Chappell Hill, then 12 miles to Brenham.

City of Austin



Austin-Bergstrom Airport is on southeast side of the city of Austin.

Note: Heavy traffic & highway construction on Hwy 183 & I35 makes travel difficult during rush hours in Austin.

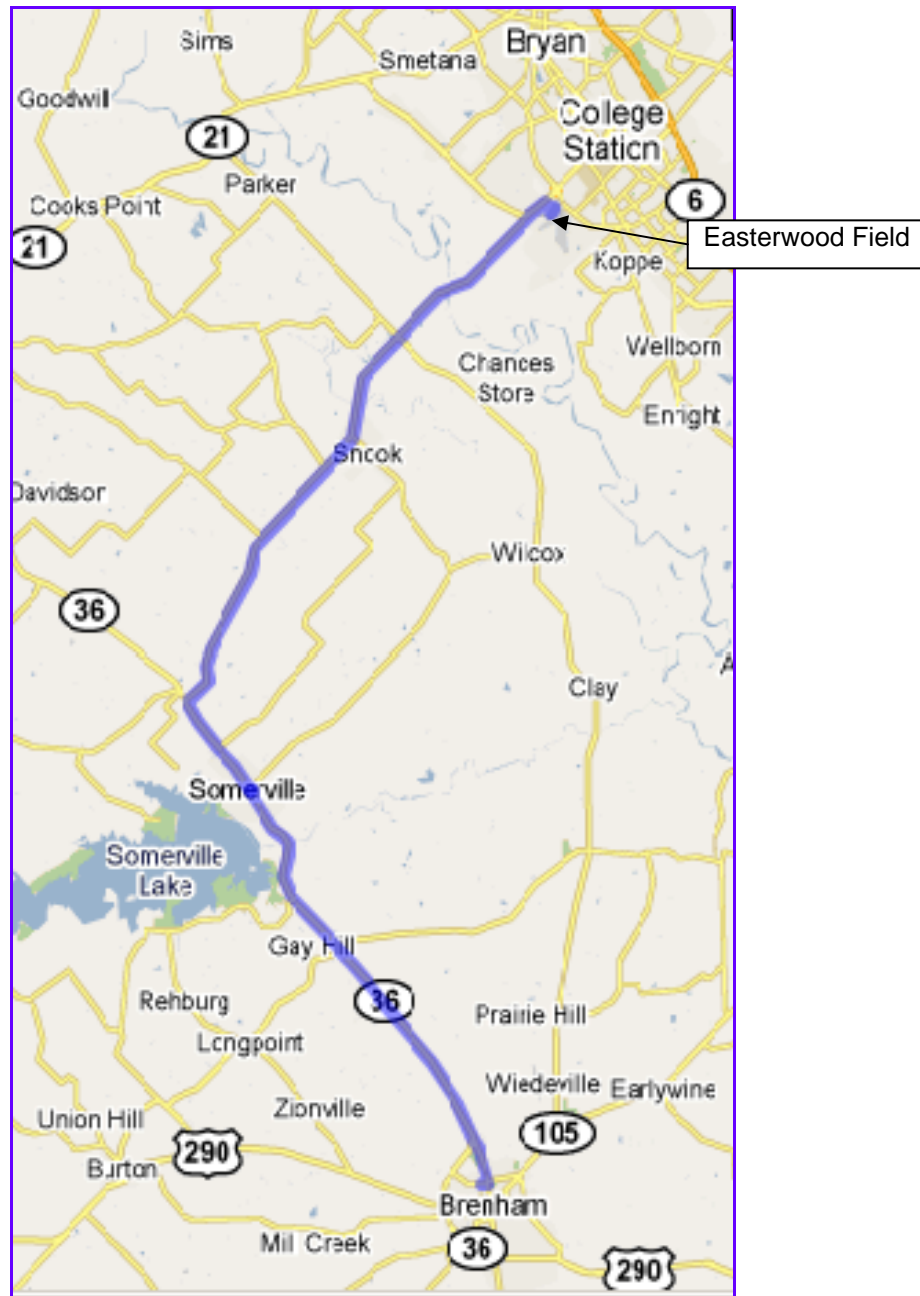
Austin-Bergstrom Airport



- (1) Exit Austin-Bergstrom International Airport (AUS) on Presidential Blvd, stay to right.
- (2) Turn Right onto Hwy 71E.
- (2) From Left Lane, enter Texas 130 Toll N (Texas 45 Toll N/Waco).
- (3) Cost is **6 quarters** (\$1.50) continuing North for 11 miles.
- (4) Exit 237 & turn Right onto US 290 E, continuing East for 75 miles to Brenham.



**Driving Map from Easterwood Field (CLL)
College Station, TX, Airport to Brenham:**



From College Station, TX to HDL, Brenham, TX

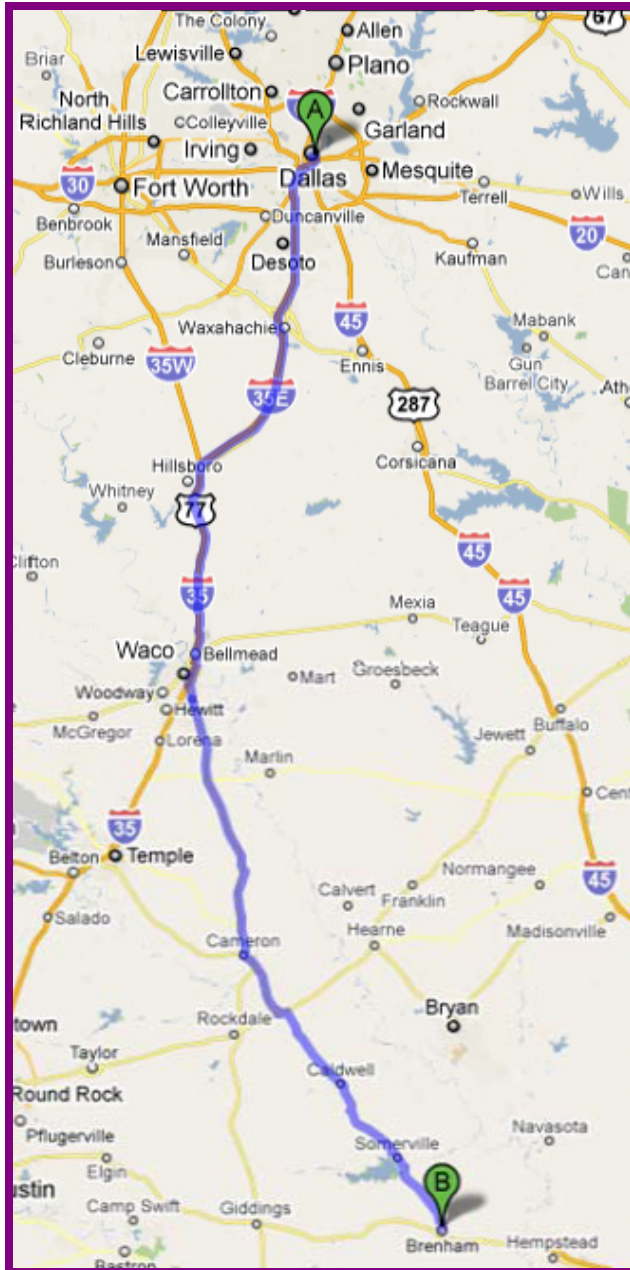
- (1) Exit airport toward FM 60 (Farm to Market Road).
- (2) Turn left to merge onto FM 60, slight left to stay on FM 60, continue for 19 miles.
- (3) Turn left at TX-36 S for 20 miles.
- (4) Turn left at FM 577 (W. Blue Bell Rd).
- (5) Continue for 1 mile to HDL, on left, at corner of Rink Street.

Driving Maps from Dallas to Brenham:

Note: Both routes are similar in miles & driving time, but road construction should be checked to determine best route.

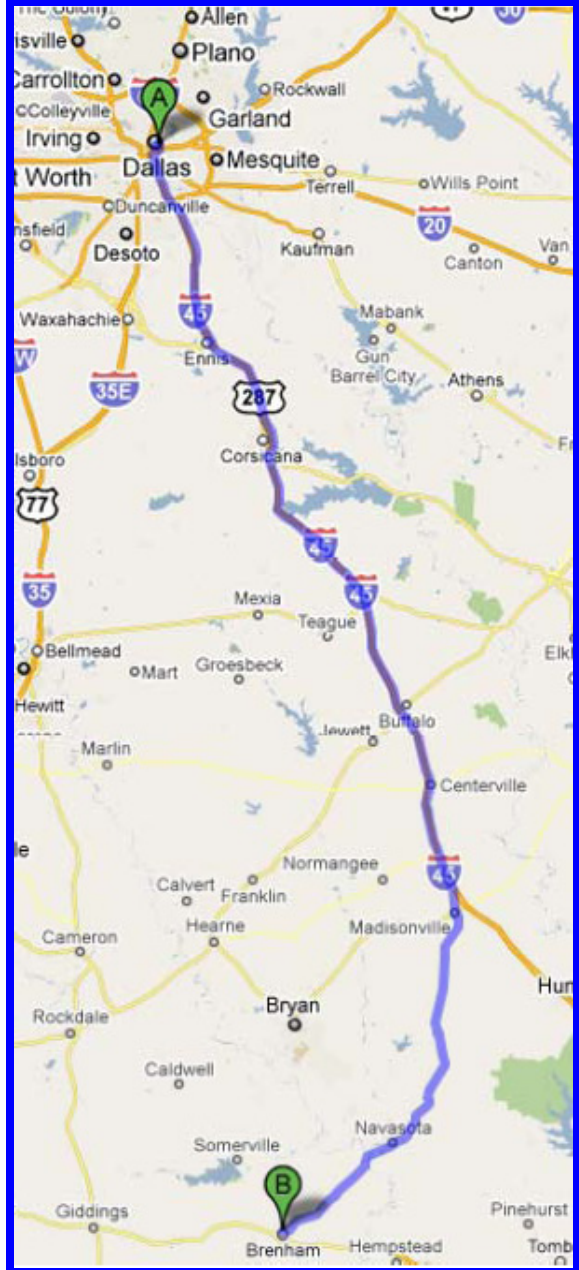
Interstate 35E S

**210 Miles
3 Hrs 54 Min**



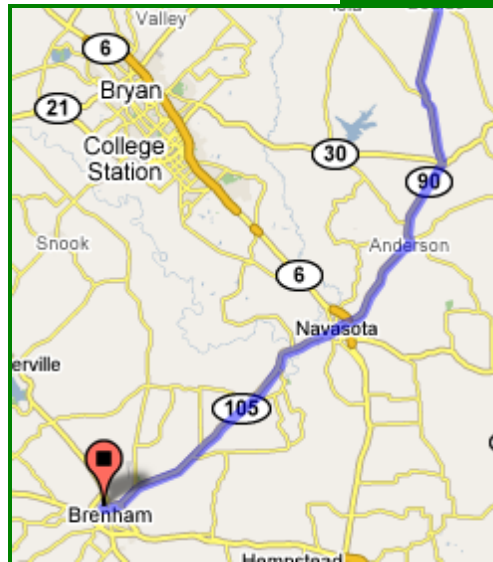
Interstate 45 S

**215 Miles
3 Hrs 48 Min**



**(See next page for links & I 45S
detail of turn off onto Hwy 90)**

Via I 45 S
215 Miles
3 Hrs 48 Min



Google Map Link
Via I 35E S

http://maps.google.com/maps?f=d&source=s_d&saddr=Dallas+tx&daddr=31.4918,-97.123005+to:406+West+Blue+Bell+Road,+Brenham,+TX&geocode=FYuI9AEdfWg7-iLi0V79xIMhjGPZ0f2pJvsuQ%3BFdiG4AEdQwU2-indHQtyu4FPFjF1_1p2JfQRUA%3BFehzzAEdBpA-ikZlGcsA6hGhjEbbxTu1wHJ6w&hl=en&mra=ls&sl=37.0625,-95.677068&sspn=29.578161,53.613281&ie=UTF8&via=1&dirflg=d&ll=31.521191,-96.957092&spn=0.248179,0.418854&z=11

Google Map Link
Via I 45 S

http://maps.google.com/maps?f=d&source=s_d&saddr=Dallas,+TX&daddr=406+West+Blue+Bell+Road,+Brenham,+TX&hl=en&geocode=FYuI9AEdfWg7-iLi0V79xIMhjGPZ0f2pJvsuQ%3BFehzzAEdBpA-ikZlGcsA6hGhjEbbxTu1wHJ6w&mra=ls&sl=37.0625,-95.677068&sspn=29.578161,53.613281&ie=UTF8&ll=31.029401,-96.646729&spn=1.995749,3.35083&z=8